

EXHIBIT A

CURRENT GENERAL PLAN LAND USE

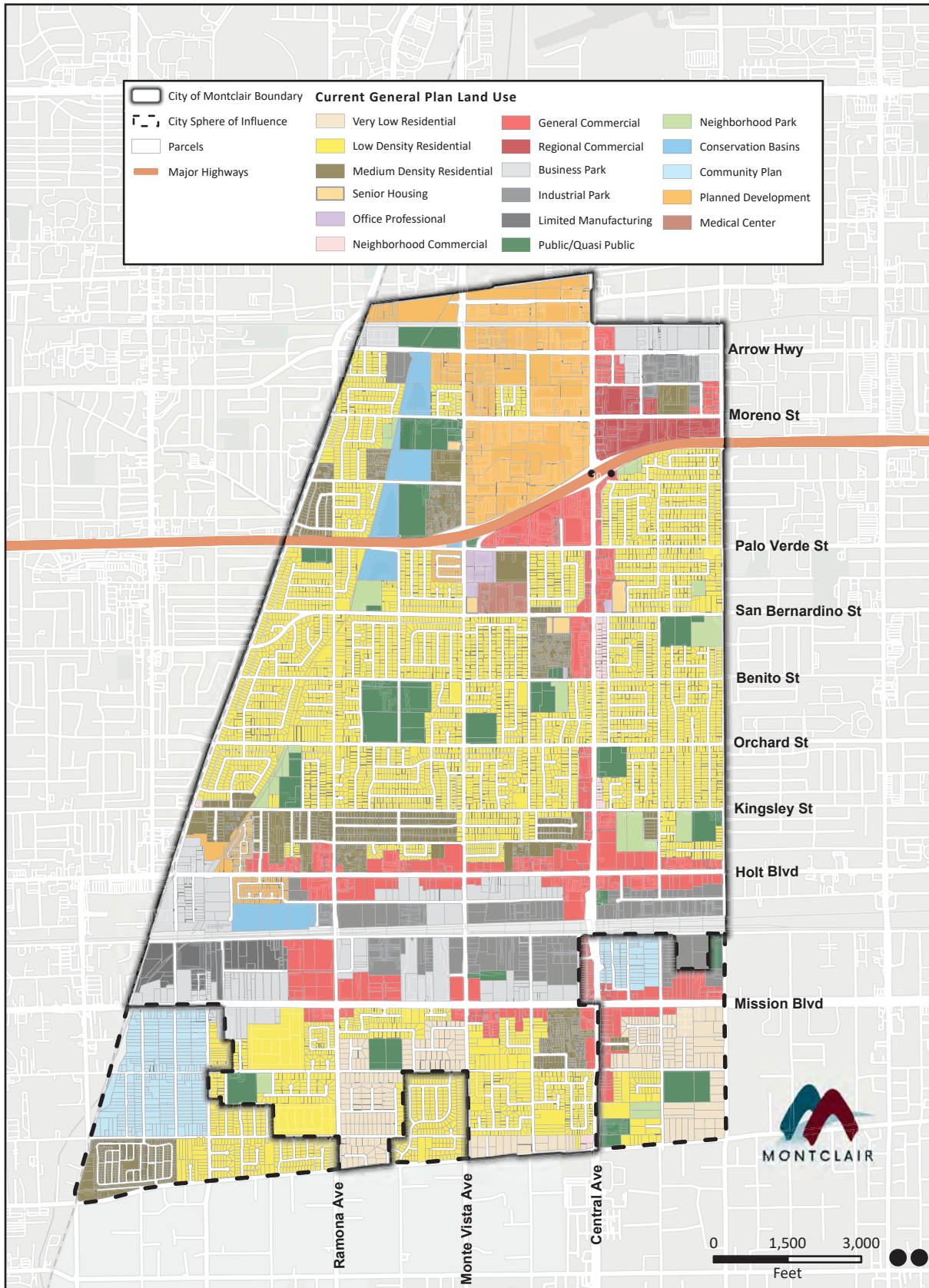


EXHIBIT B

PROPOSED GENERAL PLAN LAND USE MAP

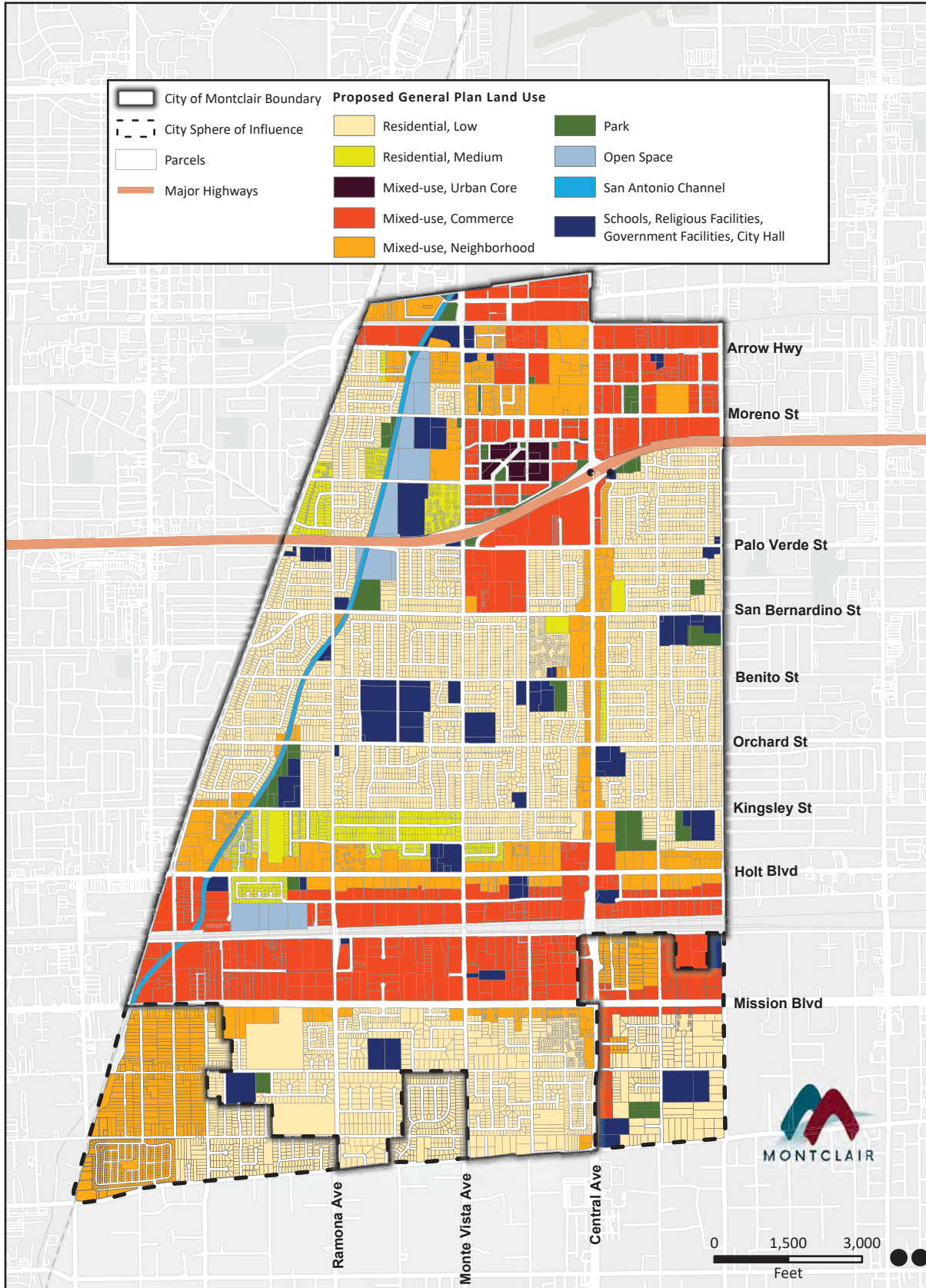


EXHIBIT C

PROPOSED AHMUD ZONE

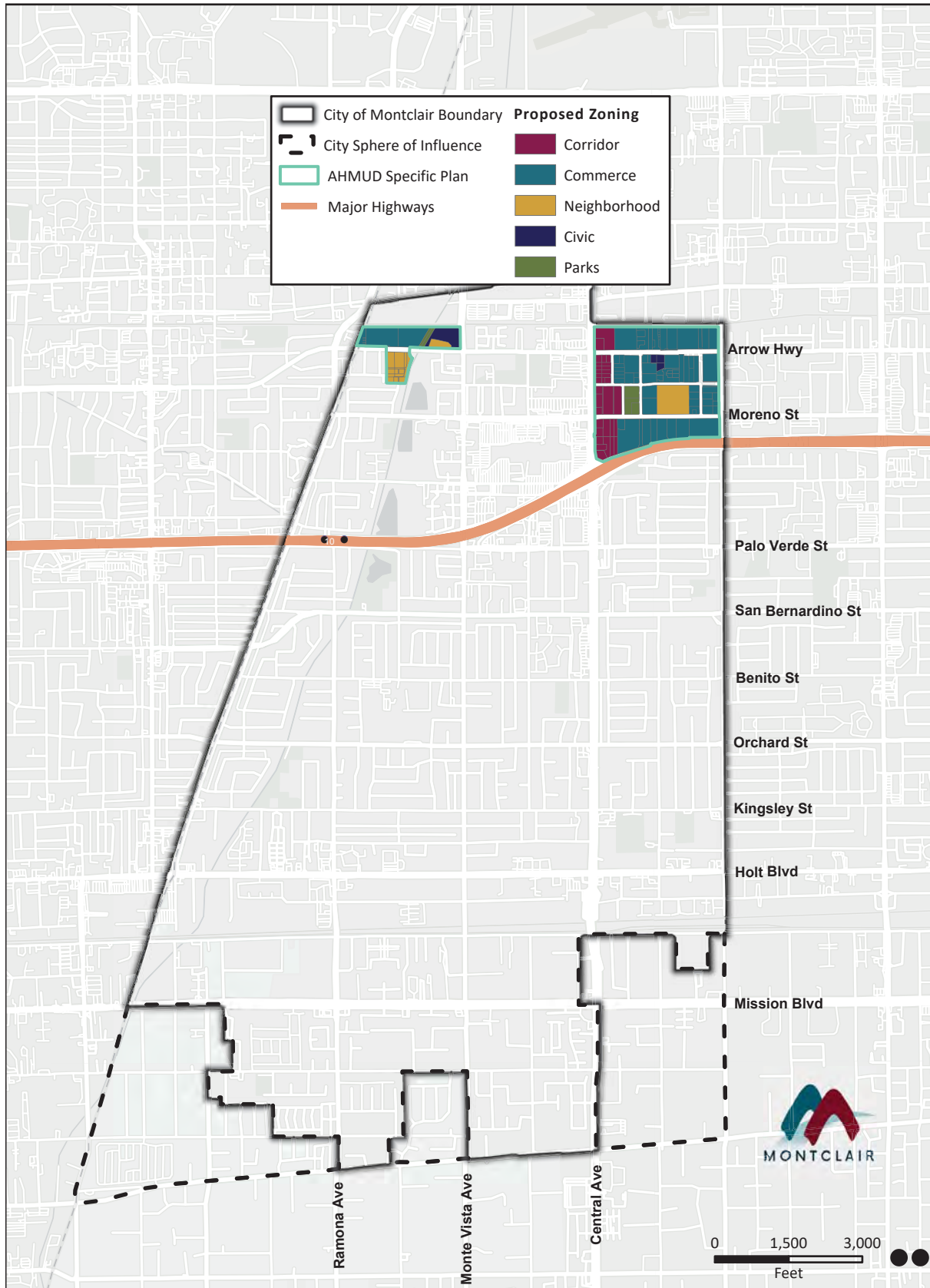


EXHIBIT D

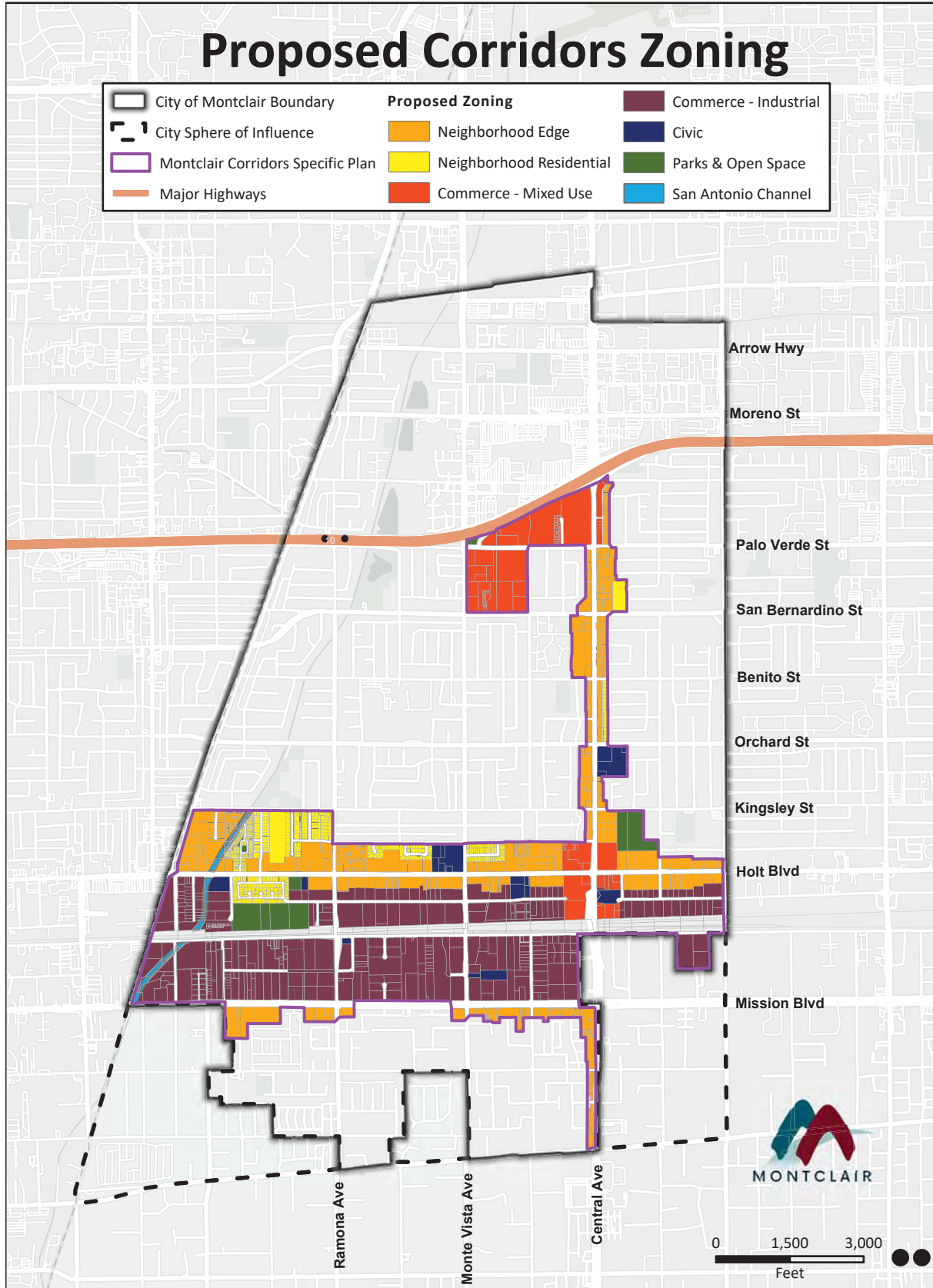


EXHIBIT E

CURRENT SPECIFIC PLANS TO BE REPEALED

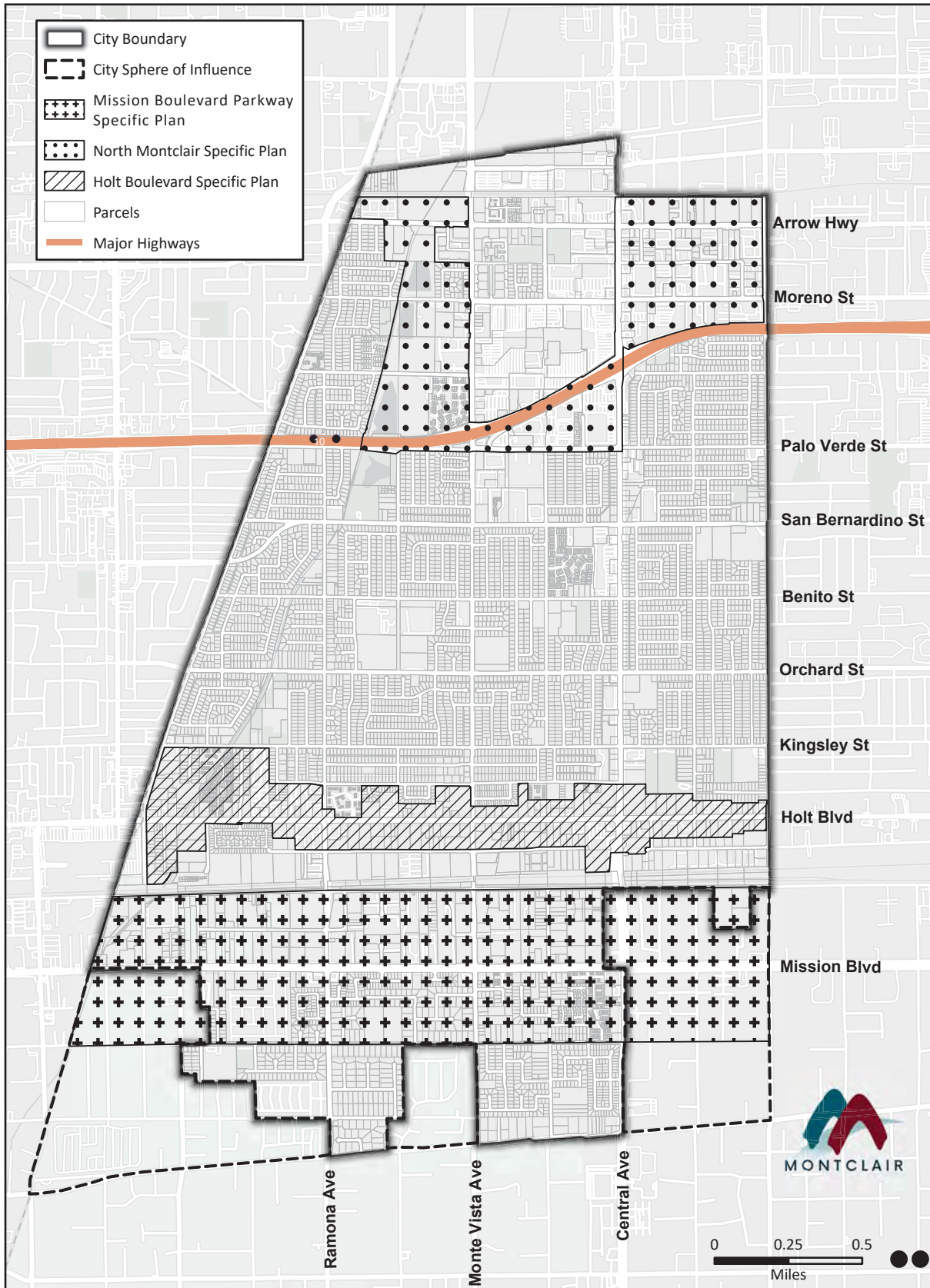


EXHIBIT F

CURRENT ZONING

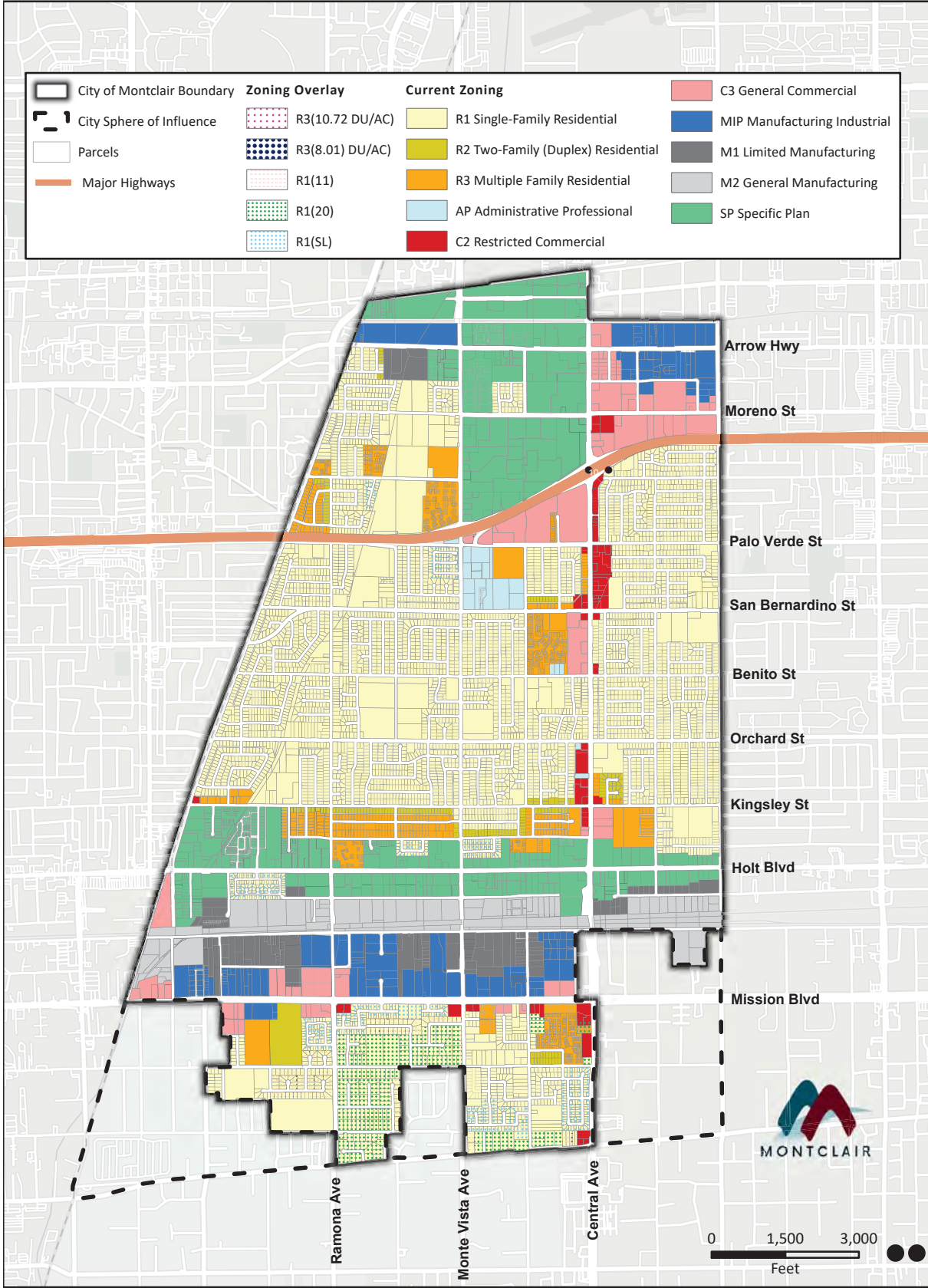


EXHIBIT G

PROPOSED ZONING

